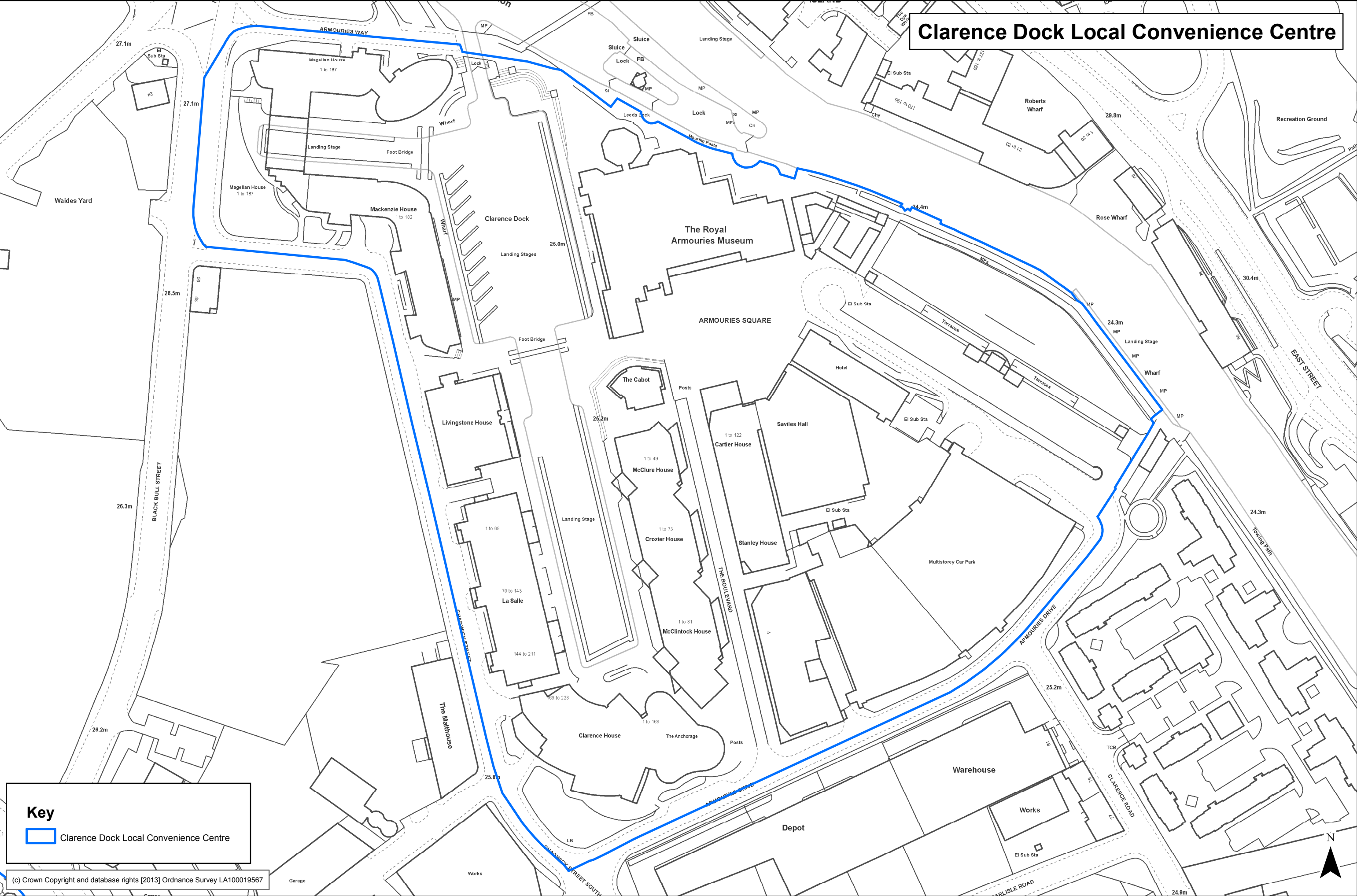


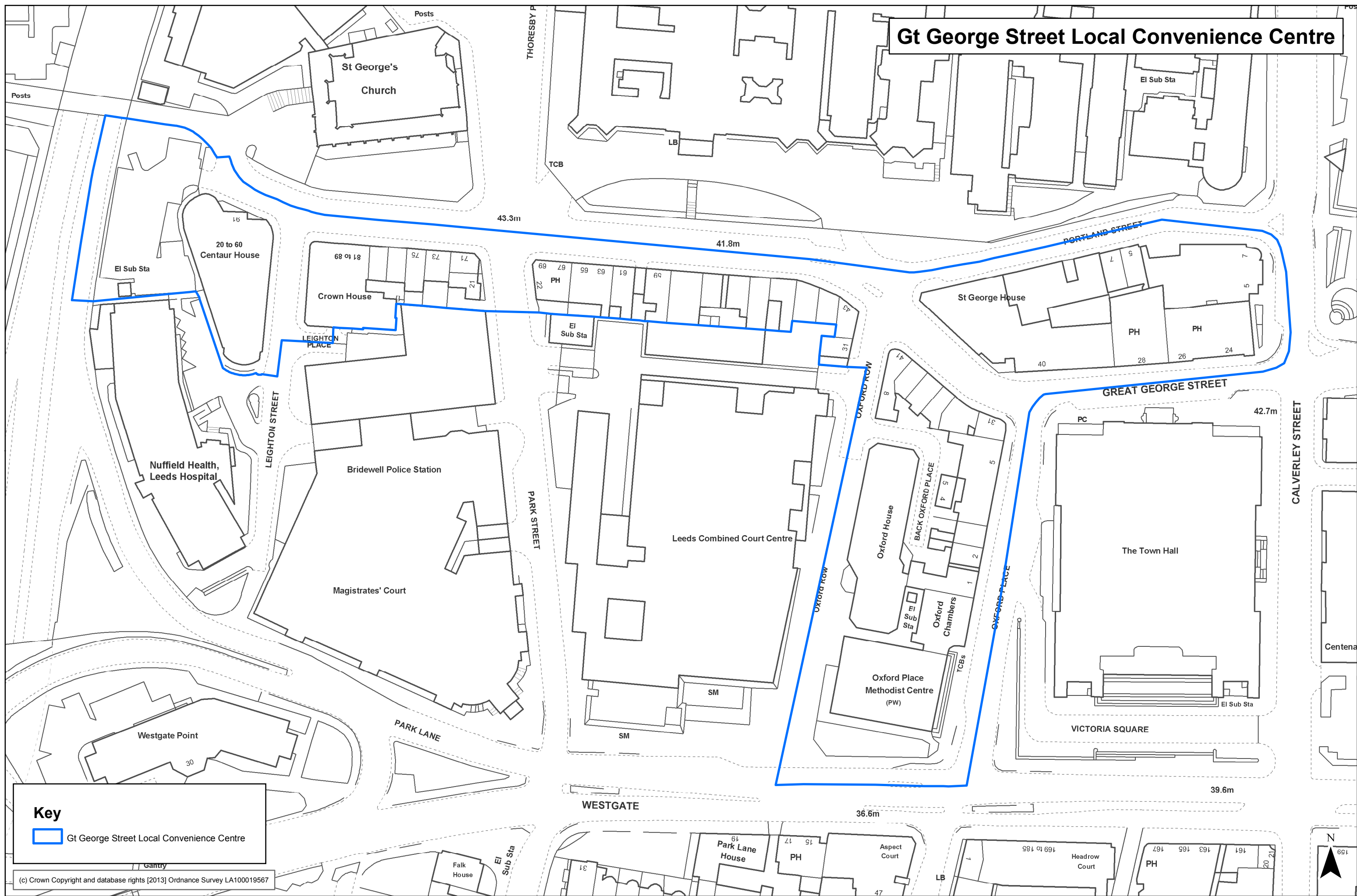
# Clarence Dock Local Convenience Centre



**Key**  
[Blue outline] Clarence Dock Local Convenience Centre

(c) Crown Copyright and database rights [2013] Ordnance Survey LA100019567

# Gt George Street Local Convenience Centre



**Key**  
Gt George Street Local Convenience Centre

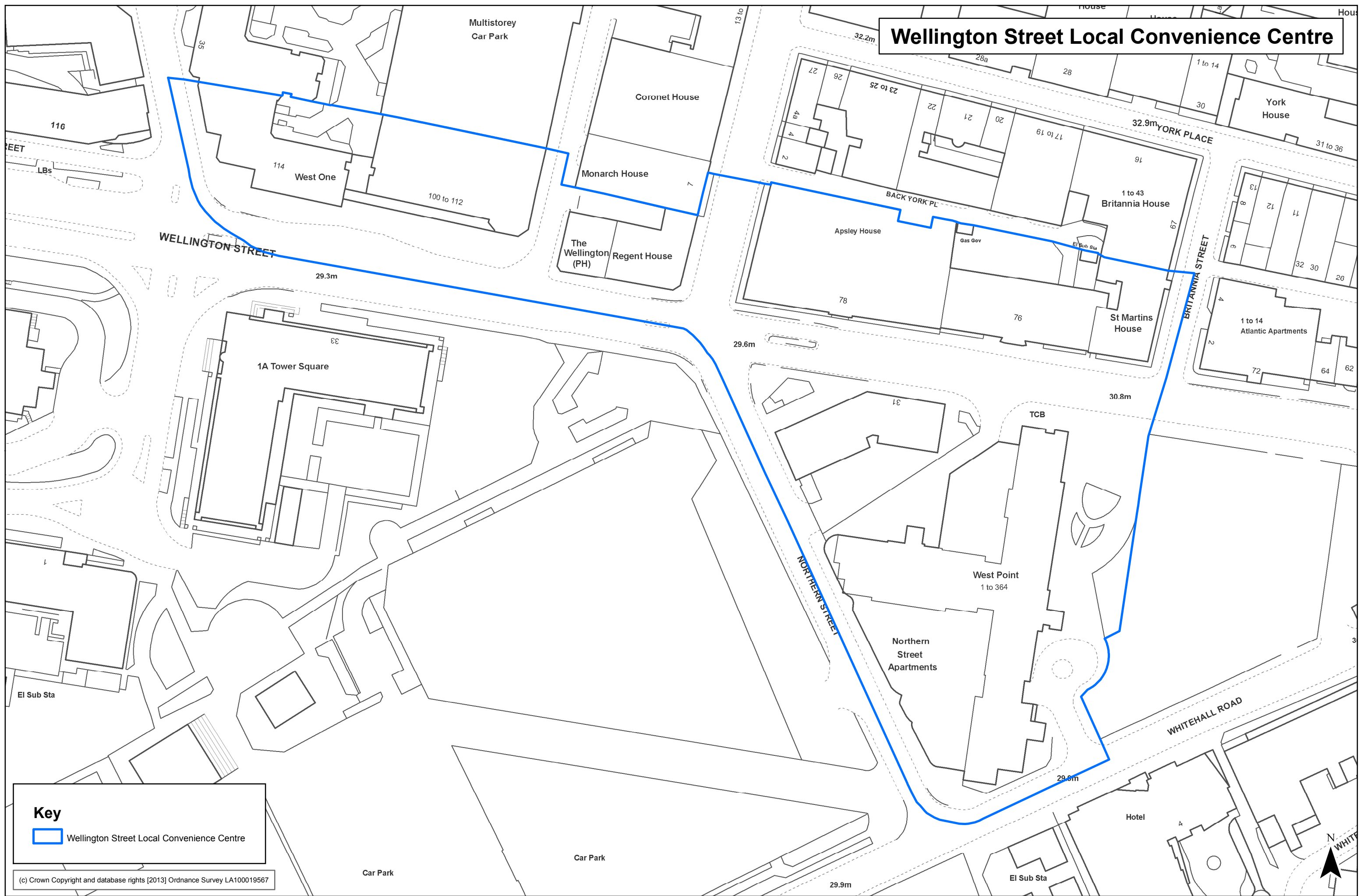
(c) Crown Copyright and database rights [2013] Ordnance Survey LA100019567

PRODUCED BY GIS MAPPING, CITY DEVELOPMENT, LEEDS CITY COUNCIL  
THIS MAP (OR AN EXTRACT) IS AVAILABLE AT A LARGER SIZE





# Wellington Street Local Convenience Centre



**Key**  
[Blue outline] Wellington Street Local Convenience Centre

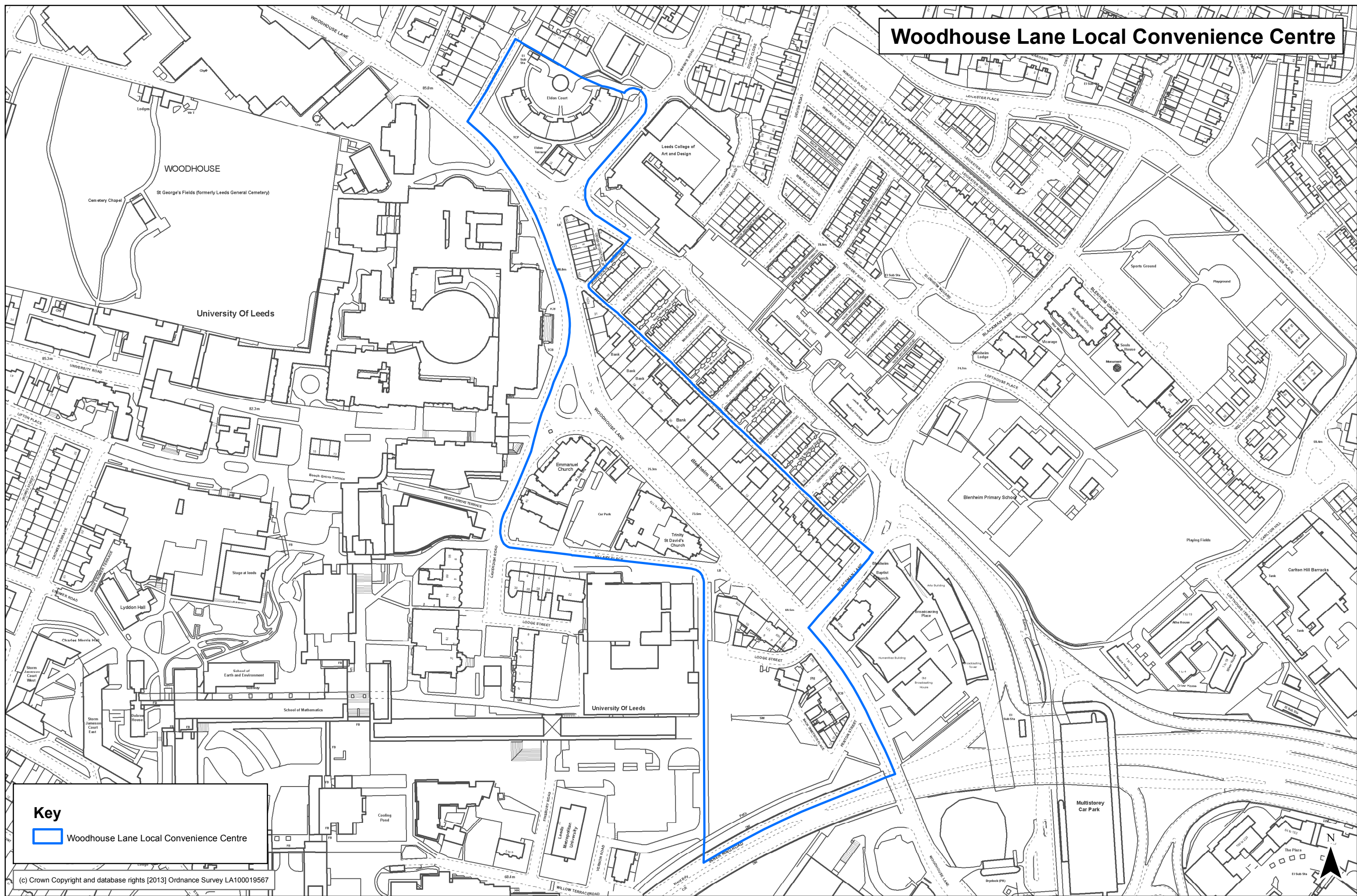
(c) Crown Copyright and database rights [2013] Ordnance Survey LA100019567

PRODUCED BY GIS MAPPING, CITY DEVELOPMENT, LEEDS CITY COUNCIL  
THIS MAP (OR AN EXTRACT) IS AVAILABLE AT A LARGER SIZE






# Woodhouse Lane Local Convenience Centre



**Key**

 Woodhouse Lane Local Convenience Centre

(c) Crown Copyright and database rights [2013] Ordnance Survey LA100019567